


Web-based Data Exploitation



2014 Conference on
Big Data from Space (BiDS '14)

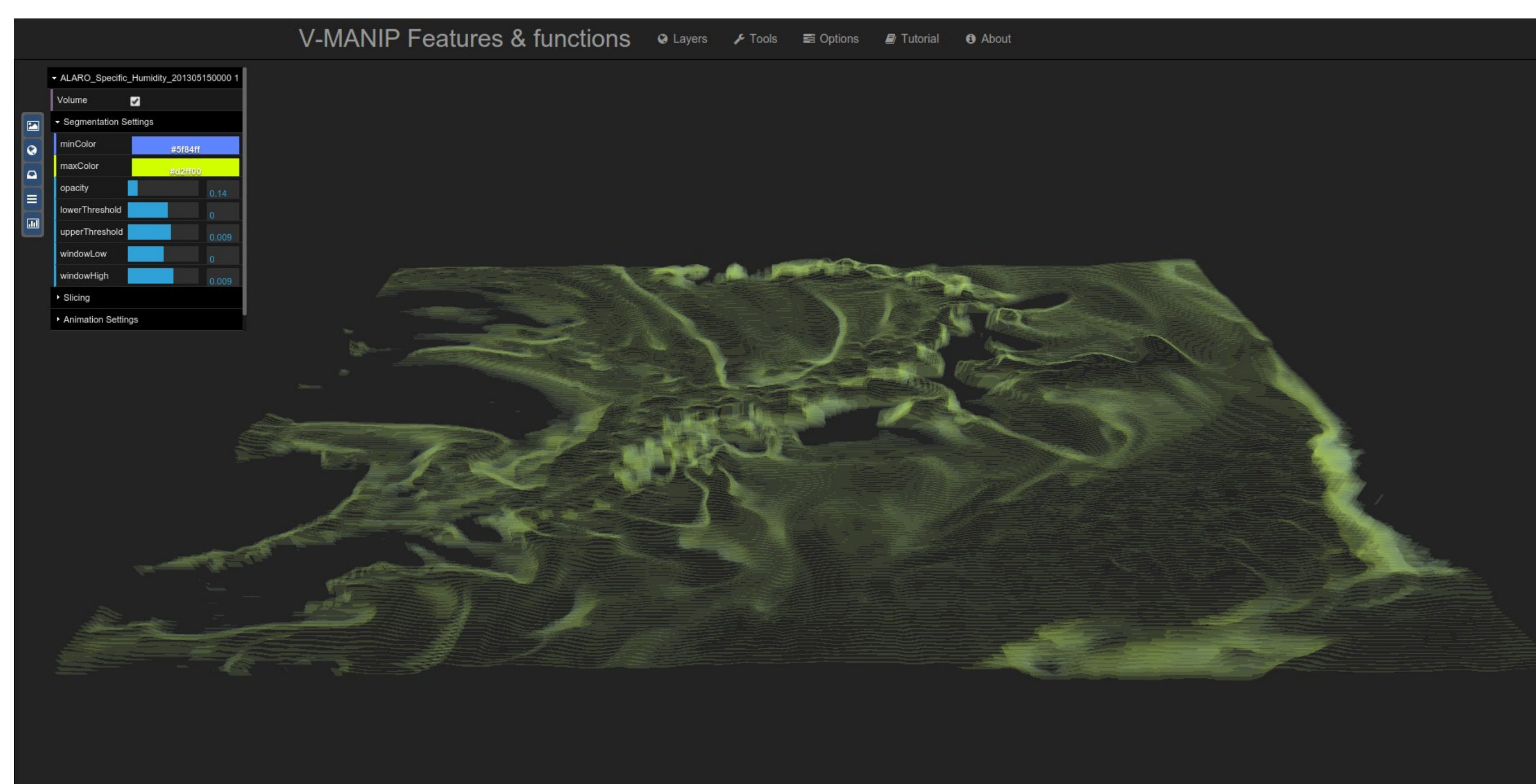
GSTP - ESA/ESRIN Contract Nr.4000107441/12/I-AM



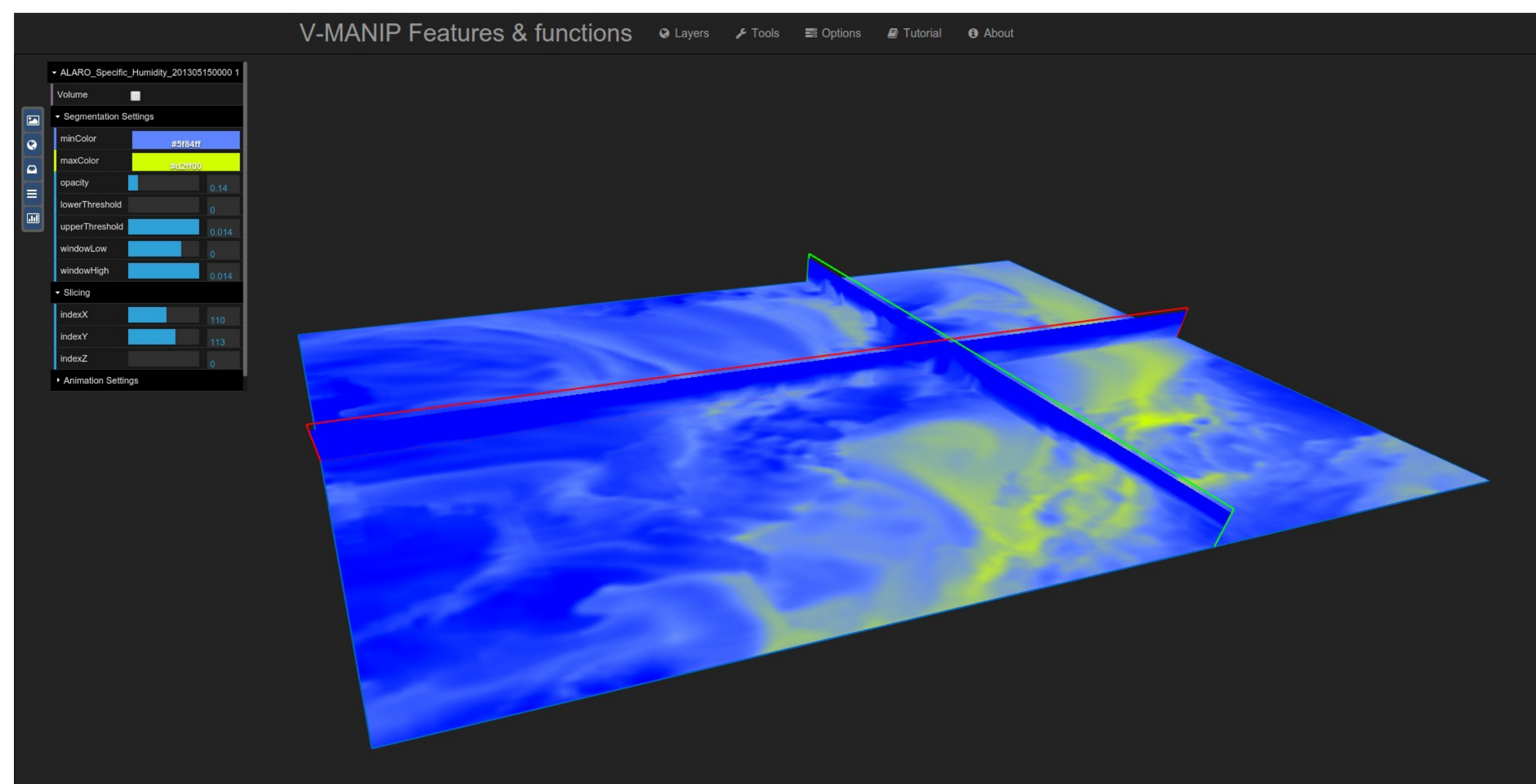
3D Client-Server Subsystem

- Interactive visualization of multi-dimensional satellite data:
 - Vertical curtains
 - Volume data sets (humidity, temperature, temporal evolution, ...)

Volume visualization



Thresholding visualization method



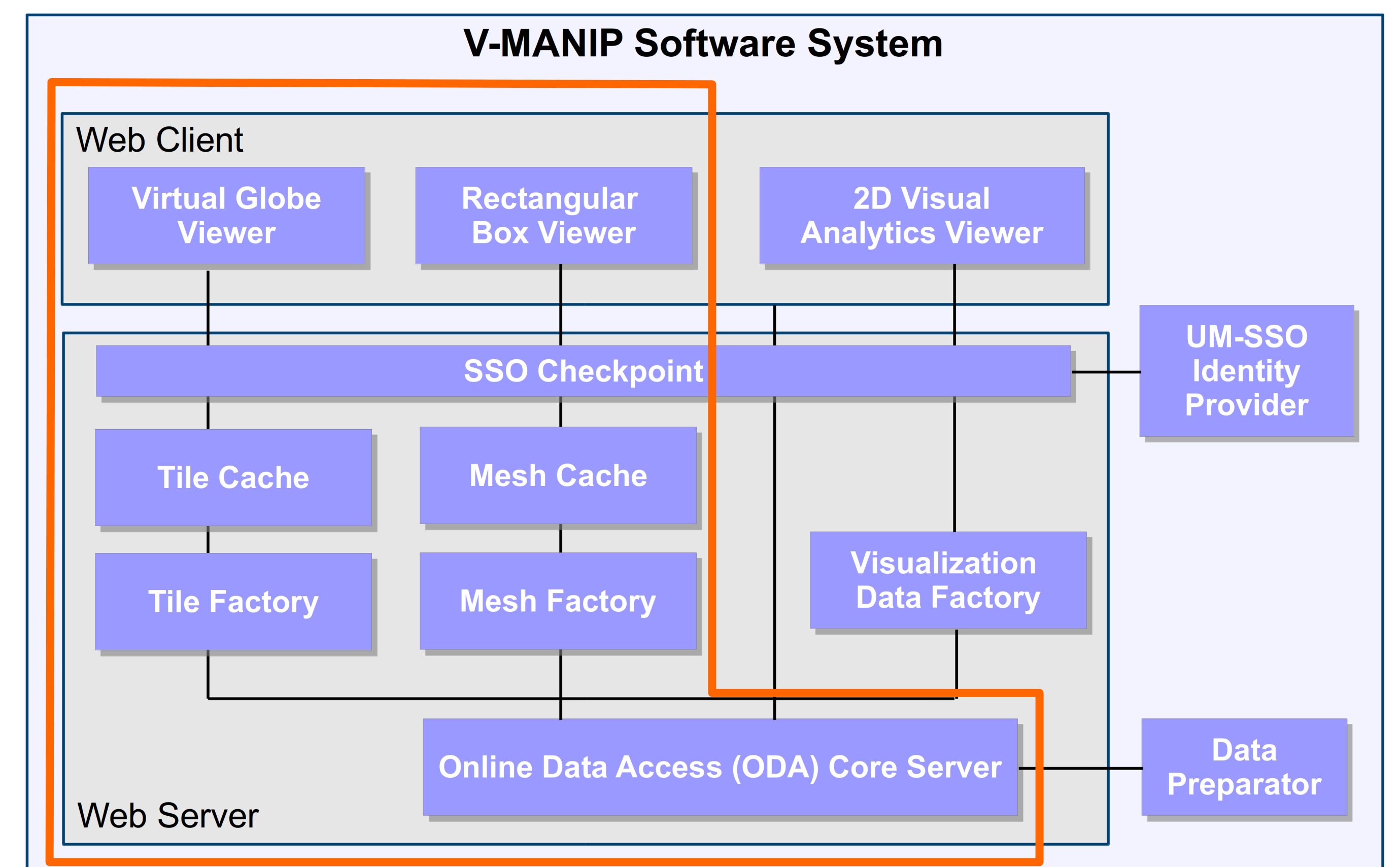
Slicing visualization method

Technology

- Online Data Access (ODA) Core Server based on ngEO-Browse Server
- Use of OGC W3DS Interface
- Generates pre-cached textured geometry and volume data sets
- Employs standardized formats:
 - glTF for 3D geometry and textures
 - NIFTI for volume data

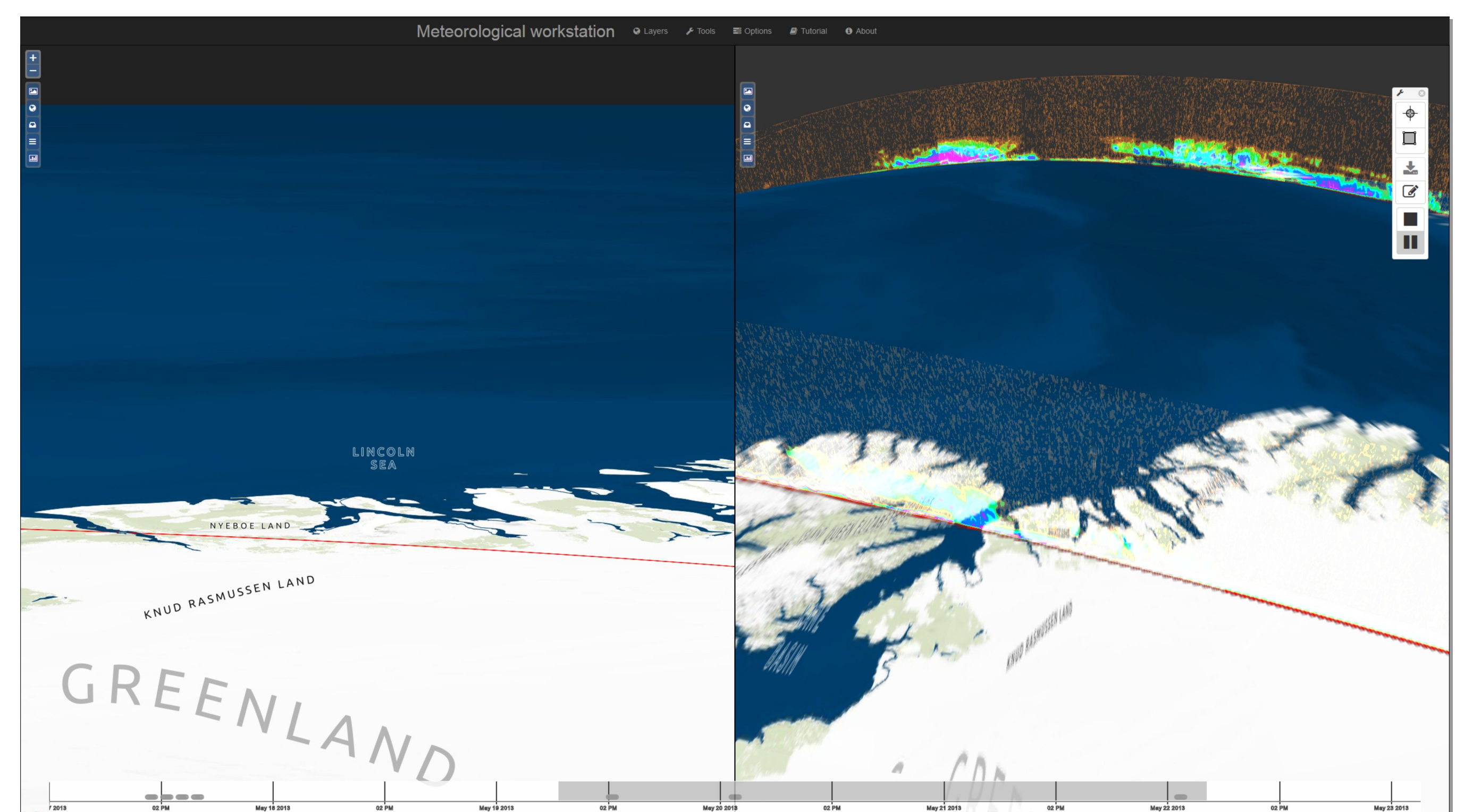
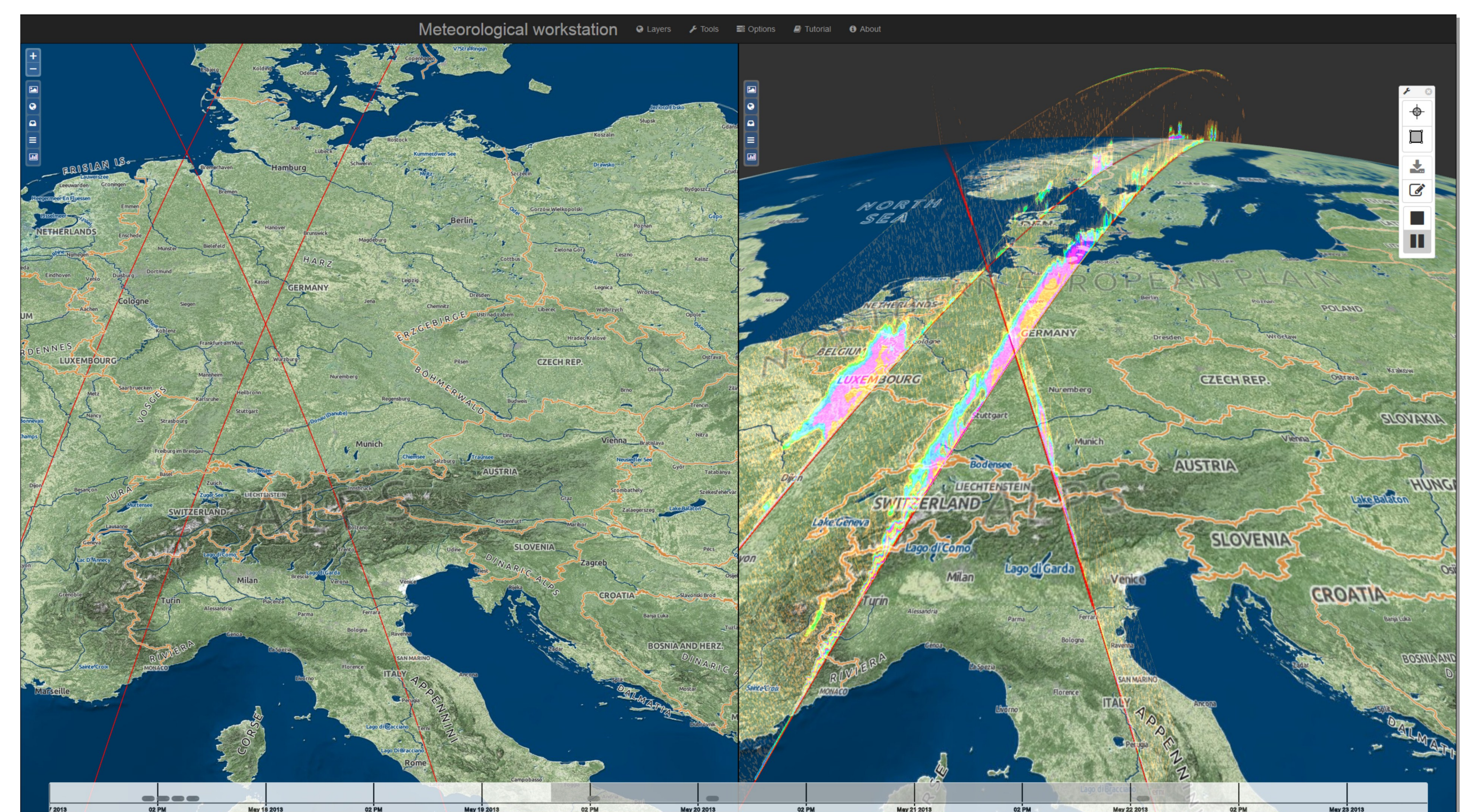
Components

- Server:
 - Tile-Factory; Tile-Cache based on MapServer
 - Mesh-Factory; Mesh-Cache
- Browser Application Client:
 - Virtual Globe Viewer based on GlobWeb
 - Rectangular Box Viewer based on X Toolkit



3D Client-Server Subsystem

Vertical curtain visualization



2D/3D visualization of vertical curtains